

# TEIGNMOUTH & DAWLISH RURAL NEIGHBOURHOOD GAZETTE

*Created by PC Clarke Orchard*



Devon & Cornwall  
**POLICE**

JUNE. 2021 | VOL. 1



## WELCOME TO TEIGNMOUTH & DAWLISH RURAL NEIGHBOURHOOD TEAM'S MONTHLY GAZETTE...

This monthly newsletter will host all the essential information you need to know about your local area from your Teignmouth & Dawlish Rural Neighbourhood Police Team.



Hello, PC Clarke Orchard here, your local Neighbourhood Beat Manager and PCSO Saul Bunce.

We are very excited to be able to release this community newsletter that will be updated monthly with useful documentation and local news.





# BOAT WATCH

## Property and crime prevention

### What is Boat Watch?

Boat Watch is a community scheme. It operates in the same way as a Neighbourhood Watch scheme. The scheme is run by the community, for the community, and is supported by a number of agencies such as the police, fire service and local councils.

Boat Watch is linked locally, to the National Maritime Project Kraken, which delivers enhanced counter-terrorism vigilance with the aim of increasing public safety.

There are dedicated community co-ordinators in each individual Boat Watch area. Each co-ordinator has a direct link to a local policing team. This allows us to share information about criminal, anti-social and suspicious behaviour in your area.

### The aims of the scheme is to:

- Increase the prevention and detection of marine related crime
- Increase community engagement between individual members, the police and other marine related groups
- Reduce the fear of crime in your community
- Increase public confidence in the police and other involved agencies.

### What are the benefits of being a member of the Boat Watch scheme?

- Access to Devon and Cornwall Alert (early information regarding crimes or suspicious behaviour)
- Advice on how to report suspicious activity
- Access to your local policing team and Boat Watch co-ordinator

- Provision of regular marine crime information in your area
- Information about security products that reduce theft and increase the chance of offenders being caught
- Details on how to register your property and search for details of stolen property prior to buying boats or equipment
- Opportunities to purchase property marking kits at reduced rates
- Stickers for your boat/equipment showing it is security marked
- Opportunities to organise/attend events e.g. free fire safety checks, free security surveys of boats and harbours
- Opportunities to provide content for newsletters.

**Requirements of becoming a member**  
**Boat Watch is a free scheme, anyone from the boating community can join but we request that you:**

- Register your property
- Register your details with Devon and Cornwall Alert
- Contact your local policing team to find out who your local boat watch co-ordinator is.

**Member benefits include the option to purchase:**

- A Boat Watch outboard engine cover and/or
- A marine marking kit complete with overt stickers to deter offenders.

### How do I register my property?

- You can register details of your property free of charge at Secure Asset Register
- Police can search this site for lost or stolen property
- You can search Stolen Boats free of charge prior to purchasing a boat or equipment to check whether it is registered as stolen
- This site is updated by the marine insurance industry and police.

### If you see anything suspicious - please report it by:

- Emailing the police
- Talking to your local policing team
- Giving information anonymously to Crimestoppers by calling 0800 555 111 or by email using their secure online form at Crimestoppers
- Calling the confidential Anti-Terrorist Hotline - 0800 789321
- 999 emergency - where life is threatened, people are injured, offenders are nearby or if immediate action is required.

We need more co-ordinators  
 If you would like to become a co-ordinator please contact your local policing team. We have space for more than one co-ordinator in each area!





## PROJECT KRAKEN

Project Kraken is a joint law enforcement operation tackling maritime border crime around over 11,000 miles of British mainland coastline, which can be exploited by terrorists and serious criminals.

Whether you work in the maritime industry, are a keen sailor, or are just walking along the coast, you should report any unusual or suspicious activity near the UK coastline and in maritime environments immediately.

This could include:

- Boats arriving at unusual times or to isolated locations
- People taking an interest in port security or buildings
- Nervous crew who show a lack of maritime protocols
- People making attempts to signal or guide boats offshore
- People making a large cash payment for maritime equipment
- People being somewhere they shouldn't be
- Boats showing signs of unusual modification or minor damage



**DON'T IGNORE IT. REPORT IT.**

Call the police on 101 or report online: [gov.uk/report-border-crime](https://gov.uk/report-border-crime)

Project Kraken is a joint law enforcement operation tackling maritime border crime in the UK

Border Force

NCA  
National Crime Agency

ACT  
Action Against Terrorism

**Don't ignore it, report it**

If you see anything unusual or suspicious you can [report it online](https://gov.uk/report-border-crime).  
You can call the police on 101. If it is an emergency, call 999.





# FARM WATCH

## Property and crime prevention

### What is Farm Watch?

Farm Watch is a scheme which operates in a similar way to a Neighbourhood Watch scheme. The scheme is run for, and by, members of the farming community and is supported by the police.

There are dedicated community co-ordinators in each individual Farm Watch area. Each co-ordinator has a direct link to a local policing team. This allows us to share information about criminal, anti-social and suspicious behaviour in your area to prevent crime.

### The aims of the scheme is to:

- Increase the prevention and detection of farm related crime
- Increase community engagement between individual members, the police and other farming related groups
- Reduce the fear of crime in your community
- Increase public confidence in the police and other involved agencies.

### What are the benefits of being a member of the Farm Watch scheme?

- Access to Devon and Cornwall Alert (early information regarding crimes or suspicious behaviour)
- Advice on how to report suspicious activity
- Access to your local policing team and Farm Watch co-ordinator
- Provision of regular farm crime information in your area
- Information about security products that reduce theft and increase the chance of offenders being caught
- Details on how to register your property and search for details of stolen property prior to buying farm equipment
- Opportunities to purchase property marking kits at reduced rates
- Signs and stickers for your premises and equipment showing that you are a member of a police supported initiative
- Opportunities to organise/attend events e.g. free security surveys of farms and equipment
- Opportunities to provide content for newsletters.
- Requirements of becoming a member

Farm Watch is a free scheme, anyone from the farming or rural community can join but we request that you:

1. Register your property ([see property marking information](#))
2. Register your details with [Devon and Cornwall Alert](#)
3. Contact your local Farm Watch co-ordinator. Please contact your [local policing team](#) for more details.

In addition you may wish to extend your involvement even further by becoming a co-ordinator or [police volunteer](#). Please contact your [local policing team](#) for more details.

### How do I register my property?

- You can register details of your property free of charge at [www.immobilise.com](http://www.immobilise.com)
- You can have your own password protected account
- Police can search this site for lost or stolen property.

Help to prevent crime and make the effort to [Mark it and Register it](#).

Before buying - Check it. Ask to see all relevant documentation such as the original bill of sale, health & safety certificate, licence, etc. If the price seems too good to be true it probably is. If you are unsure of the authenticity of the sale don't proceed.

<https://www.devon-cornwall.police.uk/media/861709/boat-watch-a5-booklet.pdf>







## HORSE WATCH

### What is Horse Watch Horse?

Watch is a scheme which operates in a similar way to a Neighbourhood Watch scheme. The scheme is run for, and by members of the equestrian community and is supported by the police. The UK Horse Watch Alliance links Horse Watch schemes from around the country.

There are dedicated community contacts in each Horse Watch area. Each contact has a direct link to a local policing team. This allows us to share information about criminal, anti-social and suspicious behaviour in your area to prevent crime.

The aims of the scheme are to:

- Increase the prevention and detection of equine related crime
- Increase community engagement between individual members, The police and other equine related groups
- Reduce the fear of crime in your community • Increase public confidence in the police and other involved agencies.

### What are the benefits of being a member of the Horse Watch scheme?

- Access to Devon and Cornwall Alert (early information regarding crimes or suspicious behaviour)
- Advice on how to report suspicious activity
- Access to your local policing and Horse Watch teams
- Provision of regular equestrian related crime information in your area
- Information about security products that reduce theft and increase the chance of offenders being caught

- Details on how to register your property, mark tack and search for details of stolen property prior to buying equipment
- Opportunities to purchase property marking kits at reduced rates
- Stickers for your equipment showing it is security marked
- Opportunities to organise/attend events e.g. fire safety checks and/or free security surveys of outbuildings and equipment
- Opportunities to provide content for newsletters

Becoming a member Horse Watch is a scheme that anyone can join but we request that you:

1. Register your property
2. Register your details with Devon and Cornwall Alert
3. For your Horse Watch team see details on the back of this booklet.

Member benefits include:  
Horse Watch signs and/or Tack marking opportunity and overt stickers to deter offenders.

### How do I register my property?

- You can register details of your property free of charge at [www.immobilise.com](http://www.immobilise.com)
- You can have your own password protected account
- Police can search this site for lost or stolen property.


Help to prevent crime and make the effort to Mark it and Register it. Before buying - Check it. Ask to see all relevant documentation such as the original bill of sale, health & safety certificate, licence, etc. If the price seems too good to be true it probably is. If you are unsure of the authenticity of the sale don't proceed.

### If you see anything suspicious - please report it by:

- Emailing the police -
- 101@dc.police.uk • Talking to your local policing team
- Calling the police non-emergency number - 101
- Giving information anonymously to Crimestoppers by calling 0800 555 111 or by email using their secure online form at [www.crimestoppers-uk.org/give-information](http://www.crimestoppers-uk.org/give-information) • Calling the confidential Anti-Terrorist Hotline - 0800 789321
- 999 emergency - where life is threatened, people are injured, offenders are nearby or if immediate action is required.

We need more volunteers If you would like to volunteer for Horse Watch, please email your Horse Watch team (details are on the back of this booklet).





# SHELLFISH HARVESTING INFORMATION



## Hand Gathering **Teignbridge** Shellfish .gov.uk

### The Food Safety and Hygiene (England) Regulations 2013



### **1 small bag of shellfish per person per day (less than 5kg)**

You should not take more than one small bag of shellfish from this river per day.  
This includes the shell, even where the shell is left on the beach.

Any person found to be removing more than **5kg\*** from the river may –

- Have their details taken and their vehicle searched
  - Have all their shellfish seized
  - Have their equipment seized
- Be prosecuted for illegal collection

**\*Shellfish collectors are encouraged to carry a set of scales to weigh shellfish**

Shellfish may be collected for **personal consumption only**. It is an offence to sell or give shellfish removed from the River Exe to another person or business without the consent of Teignbridge District Council Environmental Health.

Devon and Severn IFCA  
Brixham Laboratory  
Freshwater Quarry  
Brixham  
TQ5 8BA  
Tel: 01803 854648

**Health Warning**  
**Avoid collecting shellfish after heavy rain as its safety may be affected.**  
**Shellfish can contain harmful bacteria and viruses and should be cooked for at least 3 minutes before eating.**

Teignbridge District Council  
Environmental Health  
Newton Abbot  
TQ12 4XX  
Tel: 01626 215420

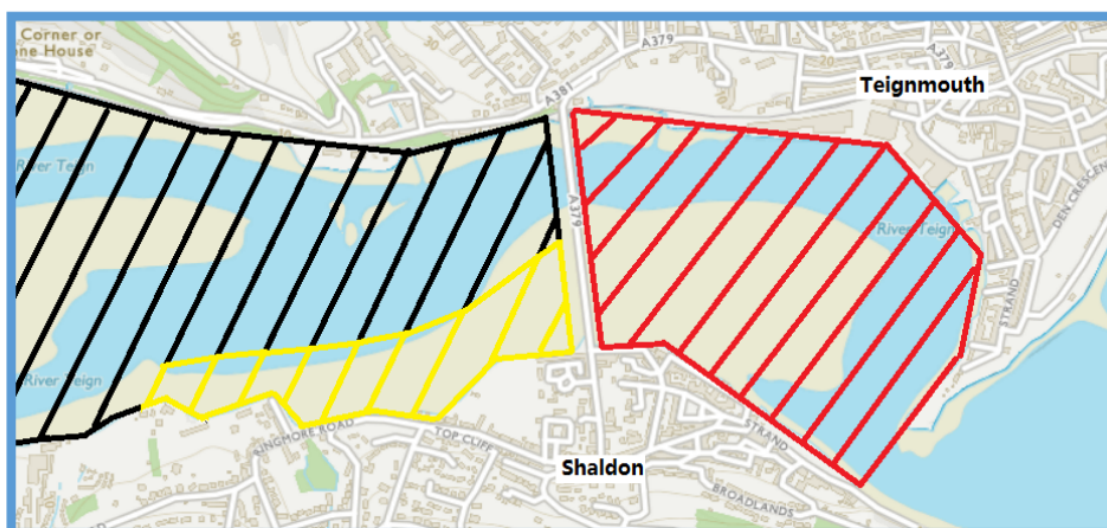




# SHELLFISH HARVESTING INFORMATION

## Public Collection of Shellfish

### River Teign



#### Permitted Gathering

The areas you can legally take shellfish from are indicated here. Failure to stick to the permitted area may result in prosecution.

#### KEY



**You must avoid this area as it is commercially sensitive.** Collecting shellfish from this area can result in prosecution



**No mussels can be taken from this area.** Collecting mussels from this area can result in prosecution. Contact D&S IFCA for more information



**Only cockles and clams can be taken from this area**

#### Further Information

D&S IFCA Temporary Closure orders –

- [www.devonandsevernifca.gov.uk/Enforcement-Legislation/Temporary-Closure-of-Shellfish-Beds](http://www.devonandsevernifca.gov.uk/Enforcement-Legislation/Temporary-Closure-of-Shellfish-Beds)

Water Quality Information –

- [www.cefas.co.uk/data-and-publications/shellfish-classification-and-microbiological-monitoring/england-and-wales/shellfish-monitoring-results/](http://www.cefas.co.uk/data-and-publications/shellfish-classification-and-microbiological-monitoring/england-and-wales/shellfish-monitoring-results/)

Commercial Collection –

- [www.food.gov.uk/business-guidance/industry-specific-advice/fish-and-shellfish](http://www.food.gov.uk/business-guidance/industry-specific-advice/fish-and-shellfish)

**Protect Stocks**

Please do not collect small oysters. All winkles must be above 16mm




# SHELLFISH HARVESTING INFORMATION

## Public Collection of Shellfish River Exe

### Permitted Gathering

Large parts of the River Exe are a private fishery where mussels and oysters are commercially fished. Please respect the 5kg rule agreed by the rights holder when collecting shellfish from these areas

#### KEY



**Commercially Sensitive area. 5kg limit**



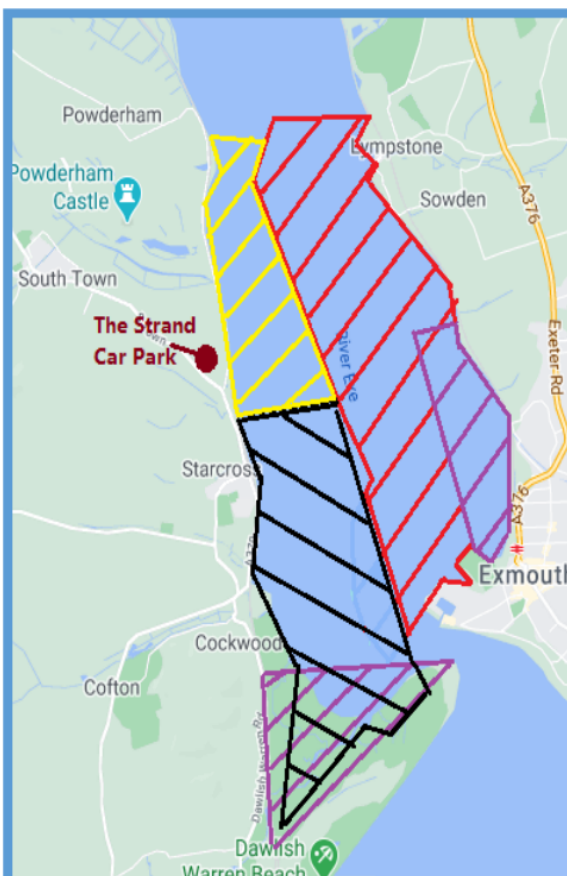
Up to 5kg of shellfish can be collected from this area



Mussel collection is prohibited. Contact D&S IFCA for more info



**Site of Special Scientific Interest – avoid these areas altogether**



### Further Information

D&S IFCA Temporary Closure Orders -

- [www.devonandsevernifca.gov.uk/Enforcement-Legislation/Temporary-Closure-of-Shellfish-Beds](http://www.devonandsevernifca.gov.uk/Enforcement-Legislation/Temporary-Closure-of-Shellfish-Beds)

Information on Water Quality –

- [www.cefas.co.uk/data-and-publications/shellfish-classification-and-microbiological-monitoring/england-and-wales/shellfish-monitoring-results/](http://www.cefas.co.uk/data-and-publications/shellfish-classification-and-microbiological-monitoring/england-and-wales/shellfish-monitoring-results/)

Commercial Collection –

- [www.food.gov.uk/business-guidanceindustry-specific-advice/fish-and-shellfish](http://www.food.gov.uk/business-guidanceindustry-specific-advice/fish-and-shellfish)

**Protect Stocks**

Please do not collect small oysters. All winkles must be above 16mm





# NEIGHBOURHOOD SPEED WATCH REPORT

## Key information:

- Teams of police volunteers and/or police officers/police community support officers will stand at the side of the road monitoring traffic.
- Speeding vehicles will be recorded and warning letters will be sent to the vehicle owner together with educational information.
- Persistent offenders will receive a further warning letter, and possibly a visit from their local neighbourhood policing team to deliver some words of advice. Persistent offenders that ignore the warnings will not receive any further letters, but will be given a fixed penalty ticket or summonsed to court should the circumstances allow.
- All sessions are carried out in accordance with strict guidelines at risk assessed sites.



# NEIGHBOURHOOD ISSUES & ASB

## Anti-social behaviour (ASB)

You do not have to put up with anti-social behaviour. We, along with our partner agencies, have a range of powers available to us for dealing with anti-social behaviour.

It is important that you report instances of anti-social behaviour.

Examples of anti-social behaviour and who to report it to:

- Vandalism is a crime. (Complete the [online crime reporting form](#) or email [101](#)). If it is taking place and immediate action is required call 999.
- Graffiti is a crime (Complete the [online crime reporting form](#) or email [101](#)). If it is taking place and immediate action is required call 999.
- Speeding (Report to [Local policing team](#))
- Littering/fly tipping (Report to your [local council](#))
- Dog fouling (Report to your local council, [dog warden](#))
- Nuisance neighbours (Report to your [local council](#), [environmental protection](#) or to your housing association)
- Intimidating groups taking over public spaces (Report to [Local policing team](#))
- Inconsiderate parking (Report to Council [Parking Enforcement](#))

Report anti-social behaviour to your local council as well as the police, you can also report anti-social behaviour to your [local council](#). Your local council will have a named person or a dedicated phone number where you can report anti-social behaviour.

## Neighbour harassment

**Problem with the neighbours**  
For harassment to be committed, there must be two or more related occurrences.

The behaviour does not have to be violent in nature.

The behaviour would need to have caused some alarm or distress. The further apart the incidents are, the less likely that an offence of harassment has occurred.

However, all the circumstances of the incident will be taken into account when determining whether or not an offence has been committed.

The law takes into account the reasonable person test. The offender must also be aware that the course of conduct they are pursuing would cause the victim to be alarmed or distressed.

There are two ways you can deal with the situation; through the police or the civil courts. If you decide to start civil proceedings, you can contact [Citizens Advice](#). Where there are threats of violence you should always inform the police who will treat the matter as a high priority.

If you are in immediate danger dial 999, otherwise use the police [non-emergency service](#).

Your local [Victim Care Unit](#) provides support and will be able to signpost you to the most appropriate local and national organisations.



## Noise nuisance

Before you report a noise complaint from a private dwelling

The noise must be regular and intrusive and likely to have a negative impact on the neighbourhood and or possible impacts on the health and well-being of those nearby.

Please keep a diary of when and where the noise takes place and for how long. A recording of the noise taken from where and when it most affects you maybe useful.

Please talk to your neighbour who may not be aware of how loud the noise is. This more often than not will resolve the issue.

## Report noise complaints

**Home owner:**

If you own your home always report to your [council's environmental officer](#).

**Rented:**

If you are in rented accommodation report to your housing association or your landlord.

## Useful contact information

Please visit the '[Can they help](#)' page for council and environmental team contact information.

To log a noise complaint with us:

- Please complete the online [101 non-emergency form](#) and give as much information as you can, including times, dates and address of where the noise is coming from.
- or check who your [local policing team](#) is and attend one of their local meetings.
- or check who your [local policing team](#) is and complete one of their online forms and give as much information as you can, including times, dates and address of where the noise is coming from.





# NEIGHBOURHOOD ISSUES & ASB CONTINUED...

## Nuisance and abandoned vehicles

### Abandoned vehicles:

Abandoned vehicles are expensive to remove, have a negative impact on the environment, look unsightly and can lower the quality of life in neighbourhoods. They can be the result of, or lead to crime, they take up valuable parking spaces and can quickly become dangerous when vandalised or filled with hazardous waste (they are often used as skips).

There is a risk of explosion or injury, they can leak dangerous fluids, which can catch fire or run into the water stream and they are often burnt out, which can endanger lives, property and the environment. Abandoned vehicle removal and disposal is the responsibility of local authorities.

Please visit the [Can they help](#) page for links to their websites and phone numbers.

### Nuisance vehicles:

Abandoned vehicles often get confused with nuisance vehicles. An abandoned vehicle is always a nuisance, but a nuisance vehicle is not always abandoned. A nuisance vehicle could be any of the following:

- Poorly parked;
- Causing an obstruction;
- Involved in residential parking disputes;
- Broken down;
- Untaxed.

Abandoned vehicles and the law: Local authorities are under a duty under Section 3 of the Refuse Disposal (Amenity) Act 1978, to remove a vehicle which is abandoned in their area, on any land in the open air, or on any other land forming part of a highway.

However, this does not cover vehicles abandoned on private land. Under this Act, abandoning a vehicle is a criminal offence, carrying a maximum penalty of a fine of £2,500 or three months' imprisonment, or both.

Notice periods effective in England: Vehicles that the local authority considers to have some value can be removed immediately, although the written notice period to the last registered keeper before a vehicle can be destroyed is seven days; For vehicles that the local authority considers to have no value – the statutory notice period is 24 hours; If a vehicle is abandoned on private land, the owner/occupier of the land may be served with a 15-day notice by the local authority.

The notice informs them of the intention to remove the vehicle, and they have 15 days to object.

Local authorities also have the power to recover costs of removal, storage and disposal from the person responsible for abandoning the vehicle.

The police have powers under the Removal and Disposal of Vehicle Regulations 1986 to remove any vehicle that is in breach of local traffic regulations, causing an obstruction, likely to cause a danger, broken down or abandoned without lawful authority.

The police can remove a vehicle to which a notice has been affixed by the local authority that has deteriorated to a dangerous wreck immediately.

### What can you do to improve the problem?

As a resident or a vehicle owner, you have a role to play. Abandoning a vehicle is illegal and dangerous and it can ruin the appearance of your neighbourhood. As a resident, you can help by reporting vehicles which you believe to be abandoned, to your local authority. The following points will help you:

### What information is needed to report an abandoned vehicle?

- Vehicle make, model and colour;
- Vehicle registration number if known;
- Condition of the vehicle (detailing any vandalism, damage to the vehicle that has already occurred);
- Location of the vehicle (be as specific as possible and also note if the vehicle has been left in a location that may cause obstruction or danger to others, such as on or near a pedestrian crossing, close to a road junction, in a designated garage area);
- How long the vehicle has been abandoned (if known);
- Any other information you feel is appropriate (e.g. who was the last person to be seen in the vehicle, any indication of who the vehicle may belong to, if people are congregating around the vehicle during the evening hours).

### Who should you report an abandoned vehicle to?

Your local authority. Please visit the [Can they help](#) page for links to their websites and phone numbers.







## POACHING

Police teams across Devon and Cornwall are asking for the public's help to report poachers in rural areas of the region.

The last few years have shown it is not about the lone poacher taking something home for his larder, but an organised operation where deer, fish and livestock end up in the food chain, via restaurants, hotels or meat suppliers.

Environmental contamination can occur as a result of unhygienic processing by people operating outside of the legal obligations.

A number of potential health risks have been associated with wild venison such as Tuberculosis and E.coli.

# Stop poaching

**Do you know anyone who:**

- Poaches deer or fish?
- Trespasses with dogs or firearms?
- Is involved in illegal slaughtering?
- Has a food business selling meat and fish illegally poached or processed?

Help stop this crime - contact us anonymously with information



## CONTACT INFORMATION

If you noticed anything suspicious in your area you can call Crimestoppers anonymously on 0800 555 111.

Alternatively you can email 101@devonandcornwall.pnn.police.uk or in an emergency call 999.







# PROPERTY MARKING

Mark all valuable electrical items and sentimental property from your house, garage, shed and vehicles.

**Mark it, register it, keep it. Don't regret it!**

Marking your property is an extremely effective method of deterring thieves from stealing your property.

If your property is clearly identified it will be more difficult for the thief to sell and often reduces the value to the thief.

Marking your property also increases the chances of having it returned to you in the event of it being lost or stolen.

## What property should I mark?

Mark all valuable electrical items and sentimental property in your house, garage, shed and vehicles.

### Electrical items such as:

- Flat screen TVs
- Laptops/computers
- Satellite navigation systems
- Games consoles
- MP3 players
- Mobile phones
- Digital cameras
- Video cameras
- Audio systems

### Other valuable items such as:

- Jewellery
- Bikes
- Power tools
- Lawnmowers
- Sporting equipment



## Why should I register my property?

Once you have marked your property, registering your property will help if you need to make an insurance claim or report a crime to the police.

Registering property helps to combat the sale of stolen goods by alerting the second-hand trade of ownership through the unique markings you have put on your property.

We recommend you register your property and details with one of the national providers which includes Selectamark, Immobilise, Smartwater at which the service can be provided and to which the police have access. The websites are used by many police forces throughout the country to help identify the owner of lost and stolen goods.

## What do I need to do now?

1. Identify possessions that you want to mark.
2. Choose the method most suitable for each of your items of property, they may be different for each item.
3. Purchase the relevant property marking product.
4. Mark your property.
5. Record property details in this booklet as well as on the chosen database service web site
6. Place a property marking window sticker near your front or back door. Stickers may be provided by the company that provides your marking product.

## How do I mark my property?

It is very easy – mark your property with a clear identification mark, which cannot be erased easily. Use your house name or number followed by the postcode e.g. 75 EX2 7TG.

## Where do I mark my property?

Where you mark your property is important. If you want the mark to be out of sight choose somewhere behind or underneath the article, but make sure the police can find it.

**Types of property marking available**  
There are several ways to mark your property depending on the property you want to mark.

There is a wide variety of property marking kits available to buy on the internet from invisible options like UV pens to permanent visible markings like engraving.  
Ultra-violet marking pens – invisible and semi permanent.

An ultra-violet (UV) pen puts an invisible mark on your property, which can only be seen under UV light.

UV marking is one of the most popular methods of marking property, as it is an inexpensive way of marking property, which doesn't reduce the value.

UV ink can fade over a period of 12 months if exposed to strong sunlight or heat. Marking should be reapplied on a regular basis.

**Mark it, protect it, don't regret it**



## PROPERTY MARKING CONTINUED...

### Property marking solutions - invisible and permanent

There are different types of solutions that can be used for marking property. These solutions contain unique elements of either:

1. DNA
2. UV
3. Micro dot

Once you have put this clear solution on your property it can only be visible under UV light. When you've marked your property and registered your contact details on the company's database this makes the property traceable and identifiable to you and only you.

This is suitable for a wide variety of property at home, in your vehicle, garage and shed. It can be used on all electrical equipment, sentimental items such as jewellery, antiques, and paintings and on motorised vehicles, bikes and machinery. Marking your property makes it traceable and less attractive to thieves.

### Engraving techniques - permanent and visible:

- Engraving
- Property can be engraved by using scribing pens, ceramic marking pens or electric hand engravers.
- Etching- this is a method that applies a unique reference to your property using a chemical solution and stencil.

You can use either of these methods to mark china, glass, any glazed surfaces, bikes, lawnmowers, engines and other heavy metal objects.

Labels - semi permanent and visible  
Labels can be applied as a visible deterrent to property.

They can be tamper resistant or glued on with specialist adhesive that is difficult to remove. Some products leave a UV trace if removed. These will act as deterrent to thieves as well as making the property traceable and less sellable.

Whichever method you use, the mark should be so secure that removing it would damage the property or affect how the item performs.

### Electronic Register:

When you buy items, such as expensive electrical equipment, the companies may allow you to record the details of your purchase electronically. Your details will then be held on their database and can normally be accessed by a security code.

### Photography:

It is always a good idea to keep a photographic record of your items whether of sentimental or financial value. This is particularly important if you own antiques, jewellery, paintings and property of high value or sentimental value. Taking a photo can also be useful when claiming from your insurance or reporting a theft to the police.

### Why should I register my property?

Once you have marked your property, registering your property will help if you need to make an insurance claim or report a crime to the police. Registering property helps to combat the sale of stolen goods by alerting the second-hand trade of ownership through the unique markings you have put on your property. We recommend you register your property and details for free on the Immobilise website at Secure Asset Register. This website is used by many police forces throughout the country to help identify the owner of the lost and stolen goods.

We also recommend you keep a register of your property and record the items details. Whichever property marking method you chose, police recommend the use of window stickers to advertise the fact that you have marked and registered your possessions.

### What do I need to do now?

- Identify possessions that you want to mark.
- Choose the method most suitable for your property. Purchase the relevant property marking product. Mark your property.
- Record property details in this booklet as well as on the Secure Asset Register website.
- Place a property marking window sticker near your front or back door.








## MONTHLY THEMES

### No Barbecues at Dawlish Warren, please.

Now the warm summer weather is with us (some of the time!), the Rangers at Dawlish Warren would like to give a timely reminder to everyone that it's against the law to light a fire, stove or barbecue at Dawlish Warren National Nature Reserve. The reserve is internationally protected for its sand dune habitats and wildlife, which can be seriously damaged by wildfires, of which there have been several high profile instances in recent years, on Dartmoor for example. The railway bridge at Dawlish Warren makes access for fire engines very difficult too. Please bring a picnic, and keep the barbecue in your back garden! Thanks, Teignbridge Rangers.



### Farm machinery, plant and vehicle theft

Why is this important?

Latest figures show that the theft of agricultural plant and vehicles continues to increase, with a surge in the theft of smaller vehicles such as quad bikes, tractors and navigations systems. This has a financial and emotional impact on rural businesses and their families, impacting on animal welfare and food production.

What do you need to do?

Farmers and members of the public should be vigilant in the countryside reporting any suspicious activity to the police noting vehicle details and descriptions.

How can you prevent this?

- ☑ Enjoy the countryside and help protect farmers by following the countryside code.
- ☑ Keep a record of serial numbers, photograph equipment showing identity & unique features.
- ☑ Immobilise vehicles and machinery in a lockable building with the keys removed and secured.
- ☑ Utilise property marking and fit trackers. Remove tractor GPS systems when not in use.
- ☑ Anyone able to offer information is asked to email [101@dc.police.uk](mailto:101@dc.police.uk), call 101 or Call crimestoppers anonymously 08007 830 137.
- ☑ Join Devon & Cornwall Alert and farm watch so that we can tell you what is happening in your area. The Devon and Cornwall police rural affairs team have produced a calendar which highlights rural issues throughout the year to focus problem solving activity for police, partners and public with key messages and prevention activity.





## **WHAT'S HAPPENING IN YOUR AREA**

We are currently waiting for a calendar of events from local parishes to fill this section with content.

Stay tuned for next month's newsletter issue for key information on what's happening in your area.





## CLARKE'S CORNER

Hopefully, by now many of you will associate Saul and I as your local Neighbourhood Police Team, whether that be through personal or community engagement, seeing our notices and signs within the Parish or simply seeing us out on foot and mobile patrol within the Parish/community.

Since taking over the Teignmouth and Dawlish Rural 'patches' in August 2020 our efforts of personal engagement through community and local events have somewhat been thwarted by social distance restrictions imposed by the global pandemic. Now that things are easing, I am hoping that we can resume our efforts to get monthly Police and Communities Together Meetings (PACT Meetings) back up and running, where we can meet you all within a designated venue within your parish, to discuss any concerns you may have or simply meet you in person to familiarise yourselves with both Saul and I as your local Neighbourhood Team.

**(please keep an eye on your local parish social media platforms/notice boards for future dates)**

Both Saul and I, are keen to provide a very friendly approach that is available and accessible to ALL, albeit the opinion is sometimes, by nature of the location and geography that policing is challenged by very remote and rural locations.



Our priority approach supports the Police and Crime Commissioner's and Chief Constable's shared vision for 'Safe, Resilient and Connected Communities', connecting communities and policing together, in order to deliver our local policing promise to ensure that policing is Accessible, Responsive, Informative and Supportive.

With the aforementioned in mind, both Saul and I are keen to be involved with any community events or engagement. In recent months we have worked closely with large land owners/farmers addressing concerns over such issues as livestock theft, poaching issues and fly tipping to name but a few. We have also been working closely with volunteer groups that actively operate Community Speed Watch to ensure that your roads are safer and that local schools are assured that we are working tirelessly to promote public safety within our rural villages and surrounding arterial routes/roads. Furthermore, we have supported hospitality venues in what has been a very challenging year due to COVID-19.

I personally love the location that we are privileged to live in and furthermore I have an opportunity to work closely with you all to enhance it further. I hope by providing this monthly newsletter/gazette you have ALL the information you need to address any challenges or concerns that may arise. We will also look to highlight community events and monthly policing issues/themes, keeping you all updated with the latest news.....

Finally, I would like to add that if you see Saul and I within your parish or community, please stop and say hello, engage and if there are any community events that we can assist with or simply attend to meet the local community, we would love to join you. Our details are very accessible in ALL of the parishes, whether that be on a poster in a local shop or on the parish social media platforms.

Stay safe and I look forward to representing you as your Neighbourhood Beat Manager moving forward.

Stay safe.

Clarke

If you feel at risk of threat or harm at any time, please do not hesitate to contact '999'





## SAUL'S CORNER



I am Saul Bunce and I have been a Police Community Support Officer for 16 years, I started as a PCSO for West Teignmouth which at the time had some very challenging obstacles to deal with, but with time and effort were overcome.

Due to changes within the Neighbourhood team at Teignmouth I now find myself working with a very dynamic Neighbourhood Beat Manager Clarke Orchard, and together we cover the Teignmouth and Dawlish rural areas, this is a huge area with its own challenges. I look forward to getting to know the many and varied communities we serve. Now that Covid is hopefully coming to an end myself and Clarke will be out and about on foot where we can. If you see us around please stop and have a chat, if you need us and haven't seen us around our contact details are distributed around the area in various shops and notice boards. Have a great summer, stay safe and well.



# Advice to horse and tack owners



Devon and Cornwall  
Community Watch  
Association



Devon & Cornwall Police

# Contact us

## Non-emergency

If a crime has already happened, or to give information about a crime.



**dc.police.uk/reportcrime**



**101@dc.police.uk**



**dc.police.uk/police-enquiry-office**



**101**



## 999 Emergency

Where life is threatened, people are injured, offenders are nearby or if immediate action is required.

## Deaf/hard of hearing or speech impaired



**999 Emergency - SMS/text number**

Register for this at [www.emergencysms.org.uk](http://www.emergencysms.org.uk)



**18000 Emergency - textphone/minicom**



**67101 Non-emergency - SMS/text number**



**18001 Non-emergency - textphone/minicom**

## Horse Watch team



**horsewatch@dc.police.uk**

## CrimeStoppers



**0800 555 111**



Devon & Cornwall Police



# What is Horse Watch?

Horse Watch is a scheme which operates in a similar way to a Neighbourhood Watch scheme. The scheme is run for, and by, members of the equestrian community and is supported by the police. The UK Horse Watch Alliance links Horse Watch schemes from around the country.

There are dedicated community contacts in each Horse Watch area. Each contact has a direct link to a local policing team. This allows us to share information about criminal, anti-social and suspicious behaviour in your area to prevent crime.

The aims of the scheme are to:

- Increase the prevention and detection of equine related crime
- Increase community engagement between individual members, the police and other equine related groups
- Reduce the fear of crime in your community
- Increase public confidence in the police and other involved agencies.

## How do I join my local Horse Watch group?

Contact your local policing team who will put you in touch with your Horse Watch group (visit [www.dc.police.uk/find-team](http://www.dc.police.uk/find-team)) or email [horsewatch@dc.police.uk](mailto:horsewatch@dc.police.uk)

If you feel that the Horse Watch group recommended to you is too far away, why not form one yourself? You can receive information on how best to achieve this by speaking to the representative from your region. Once you have the information, you can go and speak to your friends, your local riding clubs, livery yards etc., and see if you can generate sufficient interest to form a group in your area.

## How do Horse Watch groups help find stolen equines?

There is now in place a very effective system for transmitting information concerning stolen horses and ponies around the country as speedily as possible.

For information about details of missing horses visit [www.stolenhorseregister.com](http://www.stolenhorseregister.com)

The more people there are who are involved in Horse Watch throughout the country, the more effective it can be. You could play a very real part in this by joining your local group straight away!

## Think about these facts

1. Many thousands of pounds worth of horses, tack and trailers are stolen and re-sold to innocent buyers every year - some people make a living out of it!
2. Most tack rooms are built with security at the bottom of the list of priorities. They can be little more than sheds in fields with no houses nearby. Would you leave £500 or more in cash lying in a shed in the middle of nowhere? That is what you may be doing with your tack!
3. Stolen property is untraceable and easily sold through markets and advertisements if it is not marked. A mark can be as simple as a postcode but it will mean that recovered property can be returned to you.
4. Do not make it easy for the horse or tack thief. A few good security measures are all you need. Many of these are inexpensive and you can do them yourself. You can also consult your local policing team (visit [www.dcpolice.uk/find-team](http://www.dcpolice.uk/find-team)) or email Horse Watch ([horsewatch@dc.police.uk](mailto:horsewatch@dc.police.uk)). Any advice given is free!

## Your Checklist

Ask yourself the following:

1. Is my tack room a soundly constructed building which is securely locked at night?
2. Do I have accommodating neighbours who can see my yard from where they live or even the entrance to the drive?
3. Would they call the police if they saw anything suspicious? Have I asked them?
4. Is my yard floodlit at night?
5. Do I have a burglar alarm fitted? This need not be an expensive installation.
6. Do I, or does anyone else, live on the premises?



## Don't make it easy for the thief

- Windows can be made secure by installing iron bars inside. Tubular steel can be bent and wood can be sawn.
- Doors can be secured with substantial padlocks.
- Gates can also be padlocked with the addition of a heavy duty chain. Hinges can be fitted so that the gate cannot be lifted off.
- Have all your tack marked with your postcode. Mark other valuable property, for instance: electric clippers, groomers, generators and horses themselves.
- Openly display signs to advertise that all your property is marked. This may prove to be the one thing that turns the thieves around.
- There is no excuse for not taking the necessary action to secure your premises. The longer the thieves are there trying to gain access - the greater their chances of being caught.

## And what if your property is stolen?

Report the theft immediately to your local policing team, including information regarding the marks, if any, on the stolen property.

(Online: [www.dc.police.uk/find-team](http://www.dc.police.uk/find-team) or email: [101@dc.police.uk](mailto:101@dc.police.uk))

Even if there is only an attempt to break in, tell us anyway -

- We will want to know if there are tack thieves about.
- You will want us to know in case they come back to try again.

## Think like a thief!

Take a look around your horses, stables and fields from a thief's point of view.

Ask yourself the following questions:

1. Can my horse/pony be easily identified by someone who is not familiar with it?
2. Can my horse/pony be taken out of its stable or field without anyone seeing or hearing it?
3. How soon would I notice it missing?
4. How easy would it be to get my horse out of its field at any point around the perimeter?
5. Could someone get in and out of my stable without anyone knowing or seeing?
6. If I accidentally locked my car keys in my tack room, how easily could I gain access if I desperately needed to retrieve them?
7. If my tack was stolen, would someone else be able to recognise it as mine?
8. Could my horsebox or trailer be driven off without anyone seeing or hearing?
9. How soon would I notice it missing?
10. How easily could my horse be loaded into my transport and driven away?

Be honest with yourself when answering these questions. Being a member of Horse Watch could help you safeguard your horse and property.

**Remember! Don't lose it - lock it! Postcode it - keep it!**



## Mark it, record it

Much stolen property is recovered by the police and not restored to its owners, simply because they cannot be traced. Marking your tack with a postcode allows the police to return it to you, no matter where it is recovered. Property coding also acts as a deterrent to thieves and can help the police in the detection of crime.

### Freeze marking

A process which brands a horse with a permanent, unique code, making it identifiable if the animal is stolen. Being easily visible, the freeze mark acts as a deterrent to horse thieves.

### Microchipping

A microchip, with a unique number, is injected into the skin in the horse's neck, by a veterinary surgeon and is registered on a computerised system.

It is a legal requirement to get a passport for your horse or other equine. Since 1 July 2009 microchipping has become mandatory for all equines and is the main form of identification on the passport. (Passports issued before compulsory microchipping was introduced are still valid. However if you do get a microchip for a horse with such a passport you must notify the relevant passport issuing agency.)

### Marking rugs

1. Paint your postcode on your turnout, stable and other rugs.
2. Use a dark, permanent marker pen for light-coloured fabrics.
3. Iron-on lettering can be made from T-shirt transfer sheets sold at stationers.

### Forensic 'DNA' marking

Kits are available to mark your property with a solution containing unique traceable elements. The mark is almost impossible to remove and is clearly visible under UV light. Tamper proof labels are used to alert thieves to the mark which is invisible to the naked eye. You will need to register your details with the company that supplied the product. The marked property is then traceable and identifiable to you only, and unattractive to thieves.

**For details of suppliers of the various types of property marking, please refer to the "Useful contacts" page at the back of this booklet.**

## Marking trailers

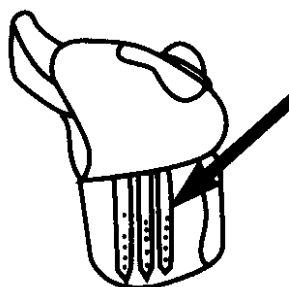
1. Weld on a plate, engraved with your postcode.
2. Paint your postcode in large letters on the roof.

## Marking saddles

Use your postcode followed by your house number or the first two letters of its name, e.g. **SO22 5DB 14** or **PO6 4BJ CH**. This is your unique code, pinpointing your address from all others in the country.

Firmly stamp your postcode into the leather, using a light hammer or mallet and metal dies, which can be bought from most suppliers of engineers' tools.

### Saddles:



Code on both 'sweat' flaps,  
in front of the girth straps

## Record it

It makes sense to keep a detailed inventory, describing all your valuable tack. This record will be most useful to the police should you be unlucky enough to suffer a burglary or theft.



# Saddle identification

**Owner:**

Name: .....

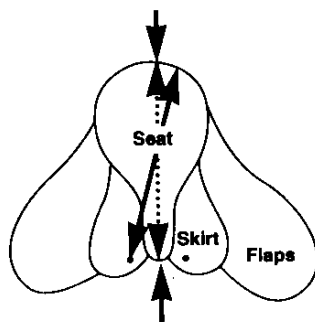
Address: .....

.....

.....

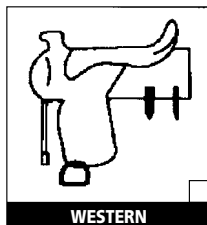
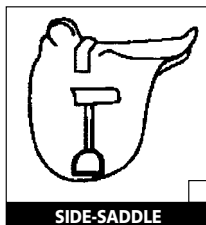

Postcode: .....

Telephone No.: .....



Pommel  
TAKING SADDLE  
MEASUREMENTS

**Tick box where appropriate (draw in your knee roll):**



Other (specify): .....

Maker's Name: .....

Saddle	Seat	Skirt	Flaps	Knee rolls
Black				
Dark brown				
Light brown				
Green				
Other				

# Saddle identification

Texture of leather	Punched	Plain
Saddle Flap		
Seat		
Skirt		
Knee Rolls		

- ☐ No. of girth straps
- ☐ No. of point straps
- ☐ No. of D-rings
- ☐ No. of breast plate rings

Saddle size: ..... inches. Nail to centre of cantle.

Saddle size: ..... inches. Front of pommel to cantle.

Security code: ..... Location:.....

Other code: ..... Location:.....

Value: £ .....

Any other information about saddle (markings, repairs, etc.)

.....

.....

.....

.....

.....

.....

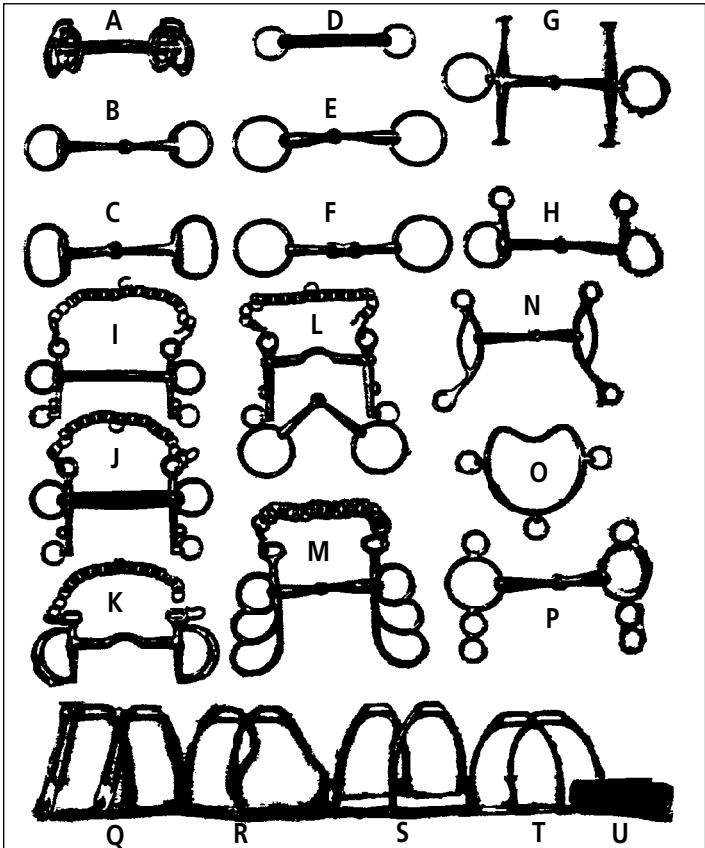
.....

.....

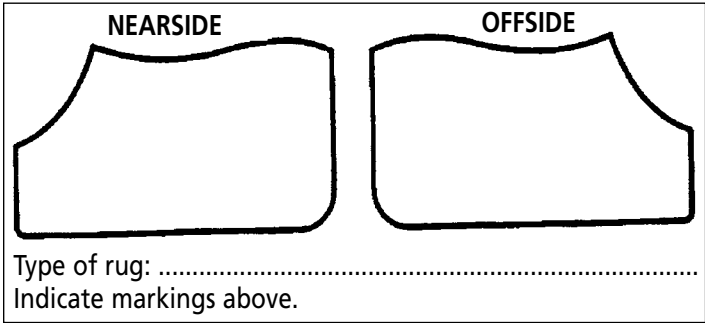
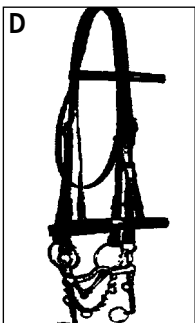
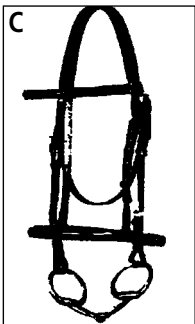


.....



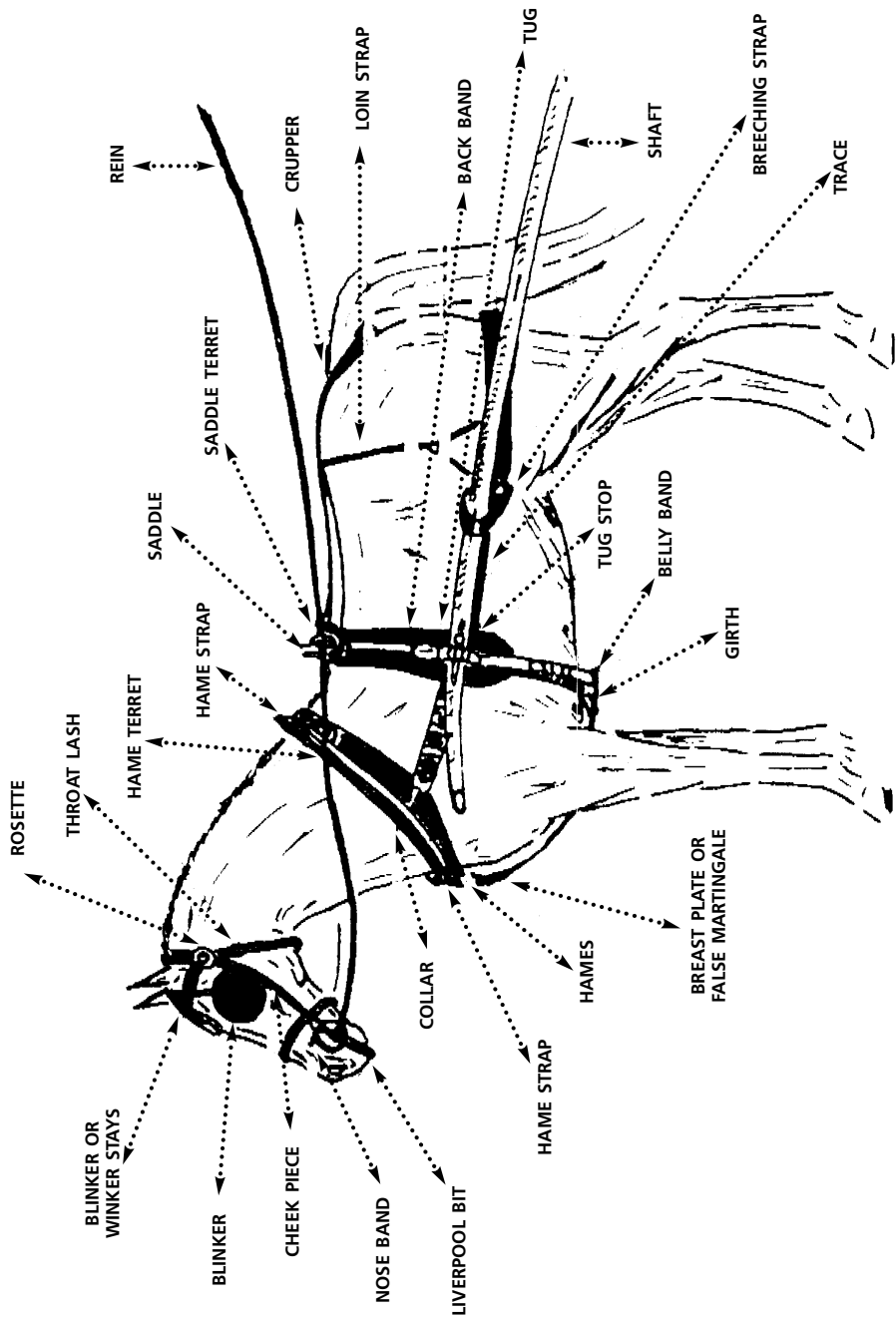
Tack identification



Bits: .....  
Bridles: .....  
Reins: .....

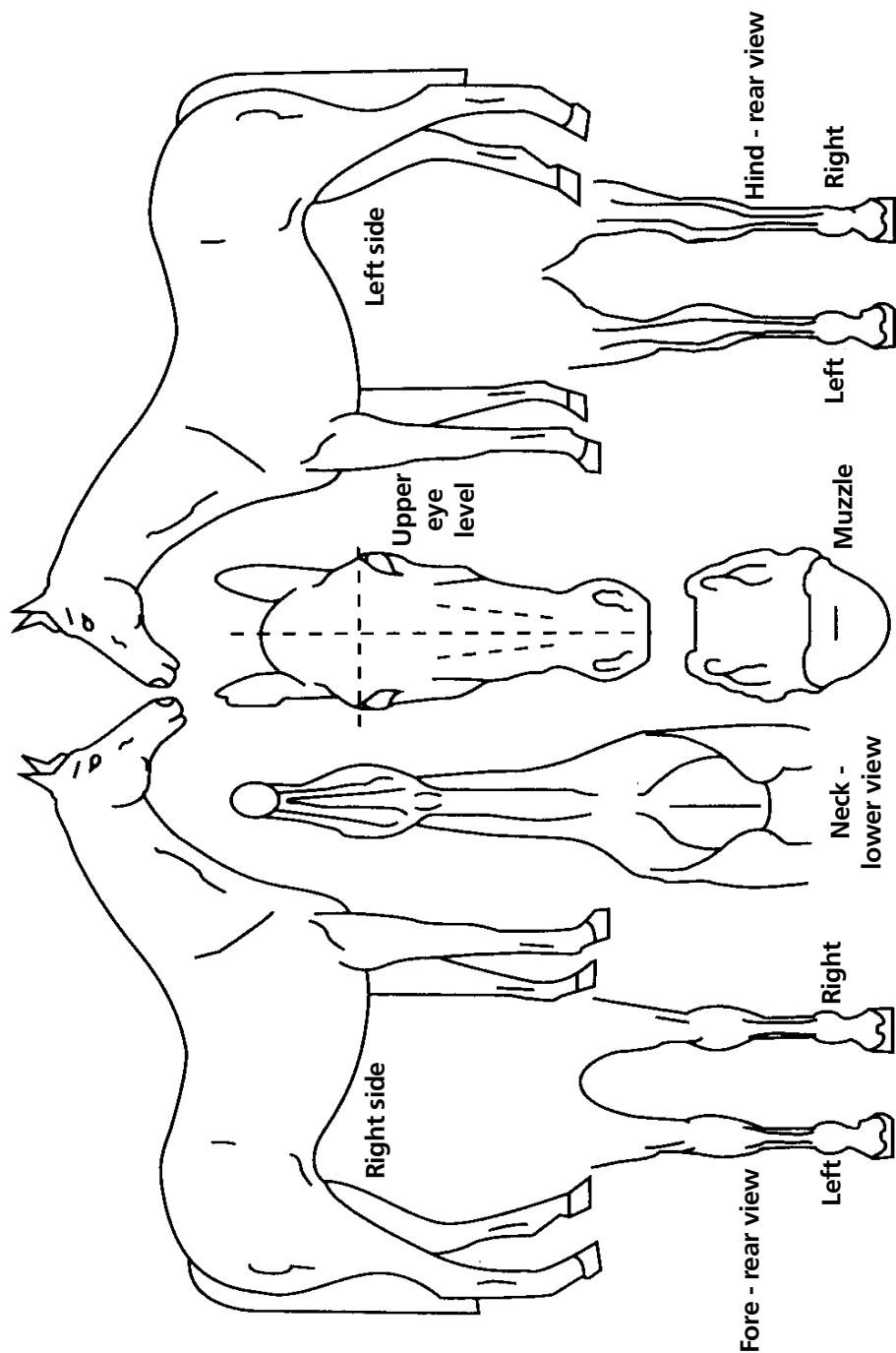


# Parts of the harness





# Horse identification



# Markings

White markings of horse to be shown in ink on diagram. Please ensure that diagram/ photograph and written description agree. In the event of no markings insert 'nil'. If the horse is freeze marked, please indicate where.

Head	Body
Left/nearside foreleg	Left/nearside hind leg
Right/offside foreleg	Left/offside hind leg



## Notes

This image shows a full page of primary-ruled paper. It features multiple sets of horizontal dashed lines spaced evenly down the page, providing a guide for handwriting practice. The background is white, and there are no margins or other markings present.

# Useful contacts

## Passports:

- [www.gov.uk/horse-passport](http://www.gov.uk/horse-passport)

## Missing horses:

- [www.bhs.org.uk](http://www.bhs.org.uk) - British Horse Society Tel: 02476 840 500
- [www.farmkey.co.uk](http://www.farmkey.co.uk) - issues passports; register of passports, freeze marks and microchips Tel: 0870 870 7107
- [www.horsepassportagency.co.uk](http://www.horsepassportagency.co.uk) - issues and registers passports
- [www.netposse.com](http://www.netposse.com) - Stolen Horses International
- [www.stolenhorseregister.com](http://www.stolenhorseregister.com) - equines listed as stolen
- [www.tracingequines.co.uk](http://www.tracingequines.co.uk) - photo gallery for tracing missing equines

## Freeze marking:

- [www.premierequimark.co.uk](http://www.premierequimark.co.uk) - freeze marking service Tel: 01938 570158

## Microchipping:

- [www.anibase.com](http://www.anibase.com) - pet microchip register and database Tel: 01904 487600
- [www.check-a-chip.co.uk](http://www.check-a-chip.co.uk) - pet microchip database with automated telephone service Tel: 0203 77 38 39 8
- [www.datatag.co.uk](http://www.datatag.co.uk) - microchipping of vehicles and equipment Tel: 0345 070 0440

## Crime prevention:

- [www.equinesecurity.co.uk](http://www.equinesecurity.co.uk) - security products for the tack room Tel: 0800 652 8374
- [www.immobilise.com](http://www.immobilise.com)

## Forensic 'DNA' marking

- [www.selectadna.co.uk](http://www.selectadna.co.uk) Tel 01689 860757
- [www.smartwater.com](http://www.smartwater.com) Tel 0333 320 7797

# Dawlish Warren Code

## A guide for visitors to Dawlish Warren



### Dawlish Warren

Welcome to Dawlish Warren, a beautiful part of the Devon coast and an internationally important site for wildlife.

The Warren is a Site of Special Scientific Interest (SSSI), a Special Area of Conservation (SAC), a National Nature Reserve (NNR) and forms part of the Exe Estuary Special Protection Area (SPA) and Ramsar site. It includes the main roosting area for the Estuary's birds and has over 600 types of British wild plant.

A variety of water activities take place around the Exe Estuary. Without great care some activities can disturb wildlife.

**Prevent litter:**  
**Bin it or take it home**



### Wintering Birds

Dawlish Warren is important for birds all year round as a feeding, resting and breeding area. In winter thousands of birds escape the cold of the arctic to spend the winter on the Exe. In spring and autumn, the Warren is a vital resting area for birds travelling between Africa and the Arctic Circle. Birds also use the beach for nesting in the summer.

#### **Why is it important to prevent bird disturbance?**

Disturbance is any activity or noise that could change behaviours of an animal. When birds are disturbed they are prevented from resting and eating, which can mean they have to use lots of scarce energy. It can be a matter of life and death for the birds, who may already be exhausted from flying 3,000 miles or even more.

Visitors are welcome at the Warren, but all users are asked to avoid the most important areas for birds. Please keep a distance of 100m from birds, especially during winter. Details of areas to avoid, including the Wildlife Refuge, can be found on the enclosed map.



### Local Wildlife

#### **Ringed Plover**

Identified by their black mask and necklace.



#### **Eelgrass**

The primary feeding ground for wintering wildfowl on the estuary.



#### **Sand Lizard**

A legally protected reptile that thrives on sand dunes.



#### **Wigeon**

Can be identified by their round chestnut head and small bill.



Avoid disturbing wildlife and ensure any dogs are kept on leads (dogs are not allowed anywhere on the Warren mudflats).







## How You Can Help

To make sure the site can be enjoyed by future generations please:

- Follow this code and observe Nature Reserve byelaws and signage.
- Talk to the Rangers when you visit – they can help you make the most out of your trip.
- Use dog-friendly areas: dogs are welcome on the beach between groyne 3 and 9 all year round, but restrictions are in place in other areas.
- Always keep pets under effective control.
- Always bag and bin your dog's poo – it can affect water quality and is not pleasant for other visitors. Any litter bin will do!
- Keep noise to a minimum.
- Use dedicated access points and keep to paths – please do not climb fences.
- Leave driftwood on the beach - it is a protected habitat in its own right.
- Don't light fires or barbecues anywhere on site, fire is a great danger to people and wildlife.
- Only use the designated landing area on Warren Point, from 1 April – 4 September, no launching or landing elsewhere.
- Fish wisely: avoid waste, return unwanted fish and don't discard tackle. Observe local regulations, such as minimum landing sizes (for more information, visit [www.devonandsevernifca.gov.uk](http://www.devonandsevernifca.gov.uk)).

No drones are permitted at Dawlish Warren without written consent.

Permission is needed from Teignbridge District Council to hold any organised activities on Dawlish Warren and many require Natural England consent.

Please be aware that it is an offence to intentionally or recklessly disturb the wildlife in an SSSI or to damage or disturb land known to be an SSSI. It is also an offence to take down, damage or obstruct an SSSI notice or sign.

For further information, Exe leaflets and other codes of conduct, visit the Exe Estuary Management Partnership website at [www.exe-estuary.org](http://www.exe-estuary.org) or contact the Exe Estuary Officer at [exeestua@devon.gov.uk](mailto:exeestua@devon.gov.uk).



Join Devon Loves Dogs!

It's free to join and as a member you'll receive a FREE welcome pack and be the first to hear about events for you and your dog. [www.devonlovesdogs.co.uk](http://www.devonlovesdogs.co.uk)



## Want To Know More?

The Nature Reserve is jointly owned by Teignbridge District Council and Devon Wildlife Trust. Teignbridge Rangers manage the Reserve on a day-to-day basis.

DAWLISH WARREN 01626 863980  
VISITOR CENTRE

EXE ESTUARY MANAGEMENT PARTNERSHIP  
Exe Estuary Officer 01392 382236

SAFETY/POLLUTION  
Coastguard 999  
or VHF Ch16

HARBOUR AUTHORITY (River & Canal Office)  
Office hours 01392 265791  
Out of hours emergency 0845 351 1060

FISHERIES  
Devon and Severn Inshore Fisheries & Conservation Authority (D&SIFCA) 01803 854648  
07740 175479

WILDLIFE  
Natural England – Devon Office 0300 060 3900  
Injured marine mammals (BDMLR) 01825 765546  
SEDHRP Mitigation [habitatmitigation@eastdevon.gov.uk](mailto:habitatmitigation@eastdevon.gov.uk)  
Officers



## Safety At The Warren

Don't put yourself or others at risk, be aware of the dangers from rising tides, soft mud and strong currents. Do not swim or use inflatables anywhere beyond groyne 3 - the current here is very fast and there are water craft.

• In an emergency dial 999 and ask for the Coastguard

These codes have been produced by the Exe Estuary Management Partnership and South East Devon Habitat Regulations Partnership, supported by local users and organisations.



SOUTH EAST DEVON  
HABITAT REGULATIONS  
PARTNERSHIP





geology. It is a key feeding and high-tide roosting area for protected birds. Disturbance in this area means that birds may not survive, particularly in autumn and winter.

As well as being the most sensitive area for wildlife, Warren Point is the most valuable area of mobile dunes on the reserve. Fragile and rare plants like Sea Holly are found here.



*While all reasonable care has been taken to ensure the information contained on this map is up to date and accurate, no warranty is given that the information contained on this map is free from error or omission. Any reliance placed on such information shall be at the sole risk of the user. Please verify the accuracy of the information prior to using it.*

## Dawlish Warren Wildlife Refuge

Dawlish Warren has been identified as one of two areas on the estuary that are particularly vital for protected birds. These voluntary areas are known as Wildlife Refuges. During winter, thousands of birds rest and feed on the mudflats and eelgrass beds of the Warren, during their long migratory journeys.

- All users are asked to avoid the Wildlife Refuge where safe to do so, all year round at all tidal states, due to its importance as a high tide resting area.
- For shore activities, such as angling and bait digging, please stay north of Cockwood Steps and the southern tip of the wreck.
- A limited number of crab tilers are permitted to carry out their activity within part of the Wildlife Refuge, in adherence to the D&SIFCA byelaw and Bait Collectors' code of conduct. More information can be found at [www.exewildliferefuge.org.uk](http://www.exewildliferefuge.org.uk).
- Eales Dock are permitted to have continued access via Shutterton Creek by agreement.
- Please note that there is a byelaw in place for statutory exclusion of dog walkers on the mudflats of the Nature Reserve.

## Warren Point


- All visitors are asked to avoid the beach past groyne 9 for approximately three hours either side of high tide on certain days during September to March (check on-site signage). In summer, from 1 April to 31 August, this area can be fished at any time.
- All craft are asked to try to avoid navigating close to Warren Point around high tide period (approx. three hours either side of high tide) all year round, except where safety may be affected. (The recommended distance for craft is around 100m from the high tide line).


Craft are welcome to land in the '**Defined Landing Area**' (Soft Sand Bay) between 1 April and 4 September only. All craft are requested to avoid landing outside this area or outside of these dates.

## Where to Walk Your Dog at Dawlish Warren

Signs will show you where dogs can walk. There are also groynes (wooden structures) along the beach which will help to mark out different areas. Please note that these areas are in place through local byelaws, so penalties can be given out to owners who do not observe them.

### Other Dog-friendly Areas:

 **Dawlish Countryside Park** is a 65 acre public open space with wild countryside walks. Opened in 2017, this offers an excellent exercise area for dogs off-lead and a free car park on site. The park can be found on the outskirts of Dawlish near EX7 0PA.

 **The Exe Estuary Trail** provides a fantastic scenic route around the entire Exe Estuary for a range of users. Always keep dogs under effective control on a short lead and consider those who are wary or nervous around dogs. Remember to 'Share This Space' by being considerate of other users of the trail, more information can be found at [www.traveldevon.info/cycle/safe-cycling/share-this-space](http://www.traveldevon.info/cycle/safe-cycling/share-this-space)

## Key for Paw Prints



Dogs welcome off lead



Dogs on lead or seasonal restrictions



Sorry – no dogs

